

| FED. ROAD DIST. NO. | STATE | JOB PIECE NO. | FISCAL YEAR | SHEET NO. | TOTAL SHEETS |
|---------------------|-------|---------------|-------------|-----------|--------------|
| 6 | OKLA. | | | | |

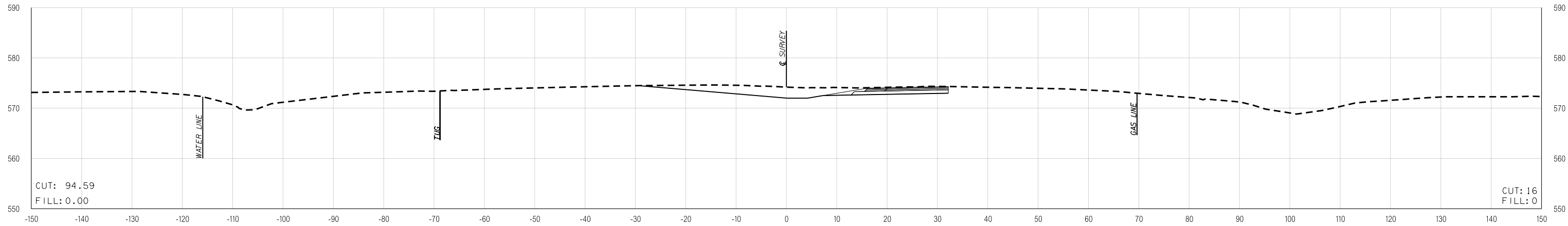
| DESCRIPTION | REVISIONS | DATE |
|-------------|-----------|------|
| | | |

END AREAS (SF)

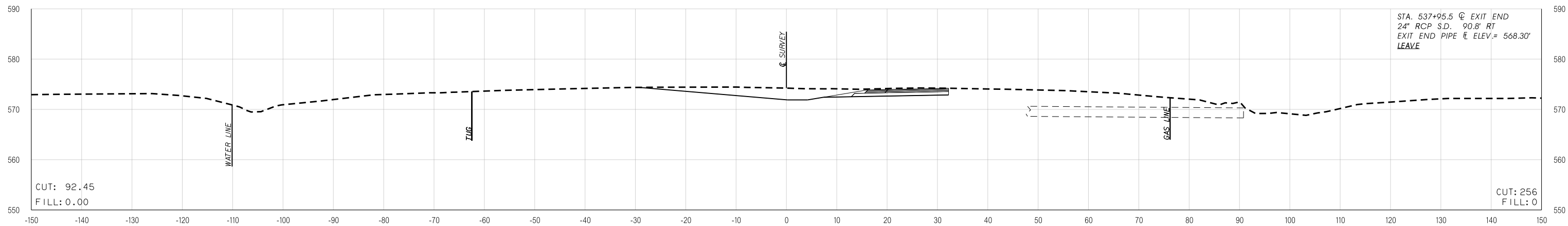
PHASE 12

VOLUMES (CY)

PHASE 12

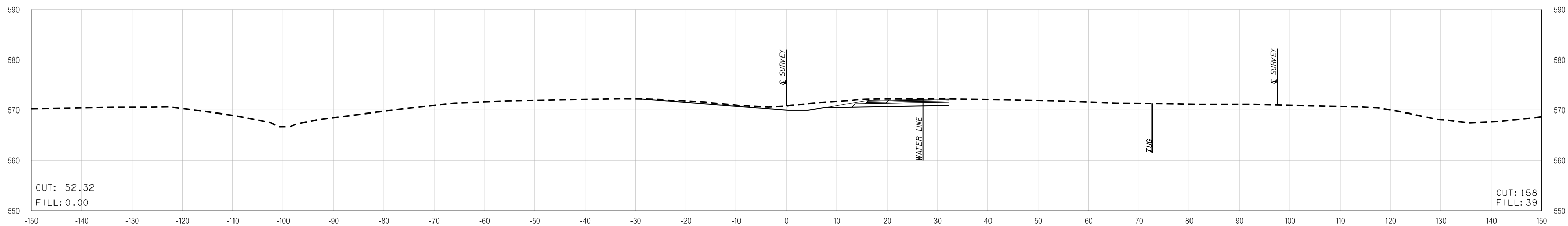


538+00.00



STA. 537+95.5 @ EXIT END
24" RCP S.D. 90.8' RT
EXIT END PIPE @ ELEV.= 568.30'
LEAVE

537+95.50



537+00.00

US-62/WILLEY ROAD INTERSECTION

STATE JOB NO. 27956(04)
MUSKOGEE COUNTY SHEET NO. X16

Y:\S:\Water Branch\2795604\Plan Sheets\Cross Sections.dgn 07-18-16